





WEDNESDAY WEBINARS

Last Wednesday - Every Other Month
2:00pm Central / 3:00pm Eastern




Jan 30

**Beneficial Use
Case Study**




Mar 27

**Living
Shorelines**



May 29

**Marine
Cadastre**



July 31

**Embrace the
Gulf 2020**

Jan 30,
2019

Beneficial Use of Dredged Materials

Karin Olsen and Wendell Mears, Anchor QEA

Learn about the exceptional cross-state collaboration and methods that made it possible to use dredged sediment from the Port of Gulfport expansion project to restore marshes in coastal Louisiana.

Mar 27,
2019

Living Shorelines

Patrick Biber, Gulf Coast Research Lab

Two recent projects are enhancing the success of current and future living shoreline projects – find out about a new geodatabase for shoreline habitat datasets and work developing guidance to connect stakeholders with living shoreline resources.

May 29,
2019

Marine Cadastre and Ocean Reports

Dave Stein, NOAA and Christine Taylor, BOEM

Hear from NOAA and BOEM scientists about the Marine Cadastre, which provides spatial data and tools for marine planning, and Ocean Reports, a web-based tool that creates infographics for decision making related to ocean activities.

July 31,
2019

Embrace the Gulf 2020

Lee Yokel, Gulf of Mexico Alliance

Embrace the Gulf 2020 is a celebration of the value, sustainability, and beauty that comes from one of the nation's greatest treasures – our Gulf of Mexico. Lee Yokel, Education and Engagement Team Coordinator, will share the details of this year-long education and awareness campaign.

Pre-registration is not required

Adobe Connect: https://meet51615459.adobeconnect.com/goma_webinar/

Questions?

Christina Mohrman, GOMA Program Coordinator christina.mohrman@gomxa.org